

LEGEND:

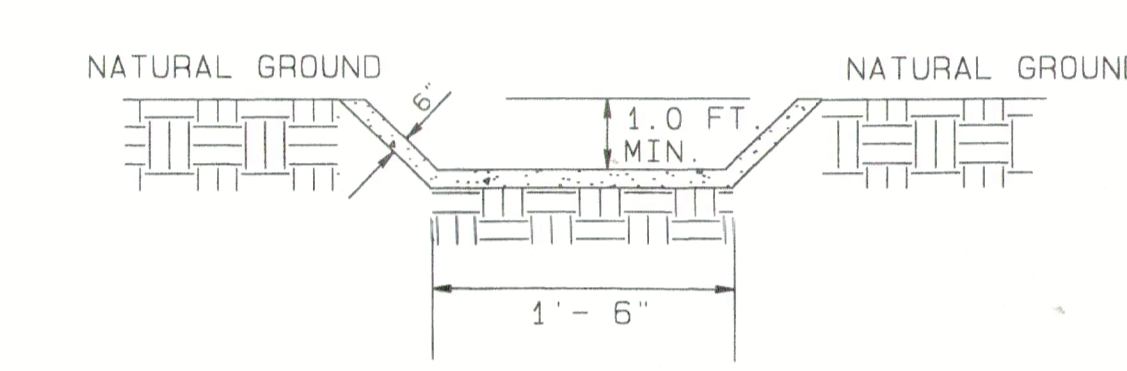
- P.L. = PROPERTY LINE
- C.L. = CENTER LINE
- M.H. = MANKLE
- D.I. = DROP INLET
- H.W. = HEAD WALL
- F.H. = FIRE HYDRANT
- C.L.F. = CHAIN LINK FENCE
- H.D.P.E. = HIGH DENSITY POLYETHYLENE
- C.M.P. = CORRUGATED METAL PIPE
- R.C.P. = REINFORCED CONCRETE PIPE
- R.P. = RADIUS POINT
- P.C. = POINT OF CURVATURE
- P.C.C. = POINT OF COMPOUND CURVATURE
- P.T. = POINT OF TANGENCY
- P.R.C. = POINT OF REVERSE CURVATURE
- R/W = RIGHT OF WAY
- S.E. = SEWER EASEMENT
- C.E. = CONSTRUCTION EASEMENT
- N.T.S. = NOT TO SCALE
- W.M. = WATER METER
- R.B.S. = R-BAR SET
- R.B.F. = R-BAR FOUND
- H.T.F. = HOLLOW TUBE FOUND
- D.S. = DEED BOOK/PAGE NUMBER
- F.L. = FENCE LINE
- S. = SEWER LINE
- L.C. = LIMITS OF CONSTRUCTION
- G. = GAS LINE
- W. = WATER LINE
- T. = TELEPHONE LINE

NOTES:

1. PROPERTY IS LOCATED IN LAND LOT 633 OF THE 4TH DISTRICT, 3RD SECTION BARTON COUNTY, GEORGIA.
2. BOUNDARY INFORMATION TAKEN FROM SURVEY FOR RICHARD L. MOORE, DATED 2-04-98, CERTIFIED TO BY JOHNNY R. KNIGHT, GA. R.L.S., NO. 1912.
3. TOPOGRAPHY SHOWN HEREON GENERATED FROM FIELD RUN DATA PROVIDED BY KNIGHT & KNIGHT LAND SURVEYORS.
4. TOPOGRAPHIC DATUM FOR SAID SITE IS ASSUMED.
5. FINISHED FLOOR OF BUILDING WILL SERVE AS THE BENCHMARK FOR THIS PROJECT.
6. PROPERTY IS LOCATED IN THE CITY OF CARTERSVILLE, GEORGIA.
7. PROPOSED USE IS VETERINARY CLINIC.
8. TOTAL PARKING SPACES PROVIDED IS 15.
9. 1 HANDICAPPED SPACE PROVIDED.
10. GAS PROVIDED BY ATLANTA GAS LIGHT CO.
11. POWER BY GEORGIA POWER COMPANY.
12. TELEPHONE SERVICE BY BELL SOUTH.
13. SEWAGE DISPOSAL BY SANITARY SEWER.
14. SANITARY SEWER BY CITY OF CARTERSVILLE, GA.
15. WATER PROVIDED BY CITY OF CARTERSVILLE, GA.
16. OWNER/24-HR. CONTACT DR. RICHARD MOORE.
17. ALL TREES SHOWN HEREON ARE PROPOSED.

OLD MILL ROAD 80' R/W

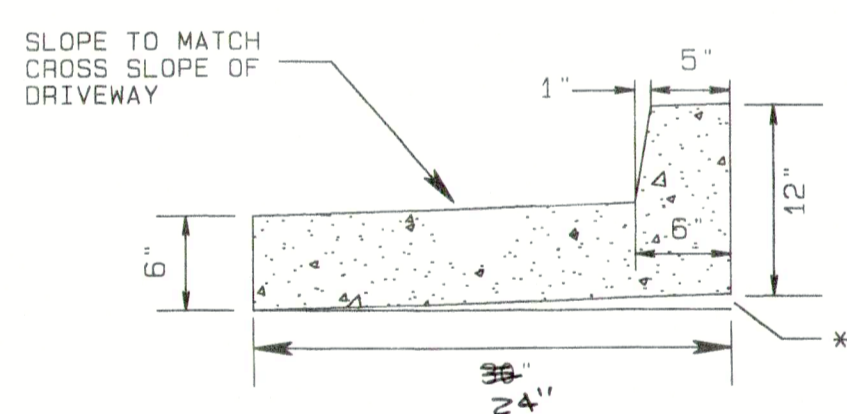
EXISTING 24" R.C.P.



CONCRETE DITCH DETAIL

NOTE: PARKING LOT SECTION TO CONSIST OF:  
 SUBGRADE COMPACTED TO A MIN. 95% MODIFIED PROCTOR.  
 6-INCHES OF GRADED AGGREGATE BASE.  
 2-INCHES TYPE "E" ASPHALTIC PAVEMENT.

NOTES:  
 PROVIDE 1/2" EXPANSION JOINT AT INTERSECTIONS WITH OTHER CONC. STRUCTURES AND AT 60' INTERVALS ALONG CURB AND GUTTER.  
 SPACE CONSTRUCTION JOINTS A MIN. 6" O.C. AND MAX. 10" O.C.

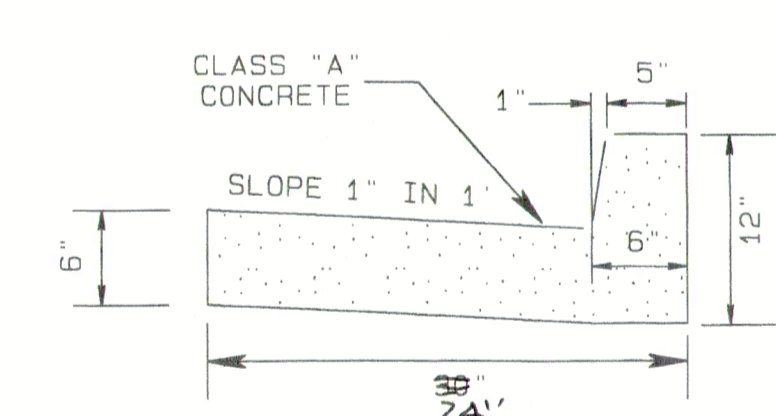


\*\* AT CONTRACTOR'S OPTION THE GUTTER MAY BE INCREASED AT THE BACK TO MAKE BOTTOM OF GUTTER PARALLEL WITH PAVING OF BASE COURSE, BUT THE BACK OF CURB THICKNESS MUST NOT BE LESS THAN THE SPECIFIED 12" AT ANY POINT.

CURB AND GUTTER DETAIL (SPILL CURB)

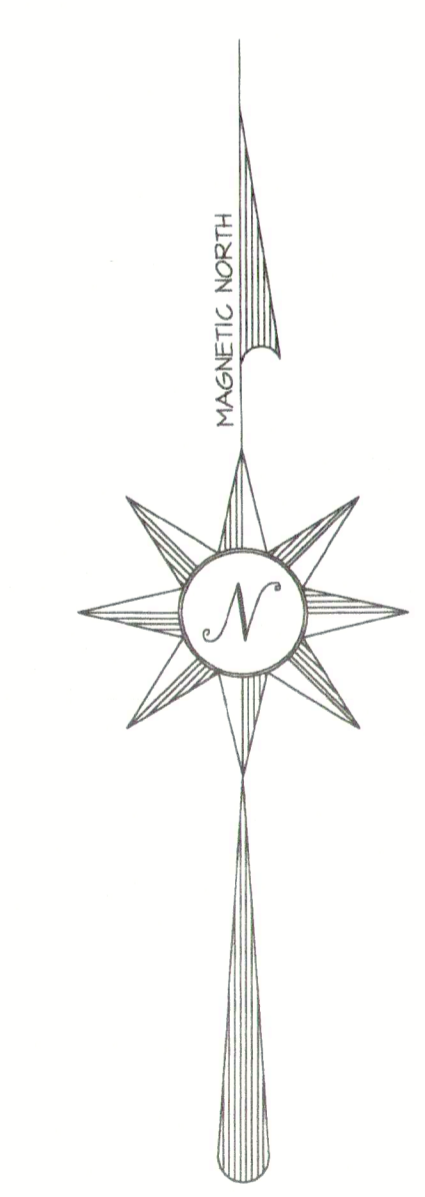
SCALE: 1" = 1'

NOTES:  
 PROVIDE 1/2" EXPANSION JOINT AT INTERSECTIONS WITH OTHER CONC. STRUCTURES AND AT 60' INTERVALS ALONG CURB AND GUTTER.  
 SPACE CONSTRUCTION JOINTS A MIN. 6" O.C. AND MAX. 10" O.C.



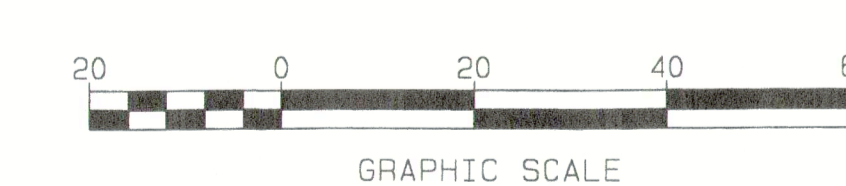
TYPICAL CURB AND GUTTER DETAIL (CATCH CURB)

SCALE: 1" = 1'



IF YOU DIG GEORGIA...  
 CALL US FIRST!  
 1-800-282-7411  
 770-623-4344  
 (METRO ATLANTA ONLY)  
 UTILITIES PROTECTION CENTER  
 IT'S THE LAW

DOUTHIT ROAD 80' R/W



CARROLL LAND SURVEYING  
 107 DELAND ROAD  
 KINGSTON, GA 30145  
 TEL: (706) 234-0842  
 AARON W. CARROLL, GA. R.L.S. NO. 2380  
 MEMBER SURVEYING AND MAPPING SOCIETY OF GEORGIA



SITE PLAN FOR:  
**CARTERSVILLE ANIMAL HOSPITAL**

SCALE: 1" = 20'	REV.
DATE: 03-05-98	APPROVED BY: _____
DRAWN BY: AWG	

DISCLAIMER: ENGINEERING SERVICES RELATING TO THE DEVELOPMENT, AND PRESENTATION OF THIS DRAWING, PLANS, SPECIFICATIONS AND DATA SHOWN HEREON, AS WELL AS ANY CERTIFICATIONS SHOWN HEREON, HAVE BEEN FURNISHED BY THE ENGINEER BASED UPON THE ENGINEER'S KNOWLEDGE, INFORMATION AND BELIEF, IN ACCORDANCE WITH COMMONLY ACCEPTABLE PROCEDURES CONSISTENT WITH APPLICABLE STANDARDS OF PRACTICE, AND DOES NOT CONSTITUTE A GUARANTEE OR WARRANTY, EITHER EXPRESSED OR IMPLIED.